

A47/A11 Thickthorn Junction

Scheme Number: TR010037

Volume 6

6.2 Environmental Statement Figures

Figures 5.1 – 5.4

APFP Regulation 5(2)(a)

Planning Act 2008

Infrastructure Planning (Applications: Prescribed
Forms and Procedure) Regulations 2009

March 2021

Infrastructure Planning

Planning Act 2008

**The Infrastructure Planning
(Applications: Prescribed Forms and
Procedure) Regulations 2009**

The A47/A11 Thickthorn Junction
Development Consent Order 202[x]

ENVIRONMENTAL STATEMENT FIGURES

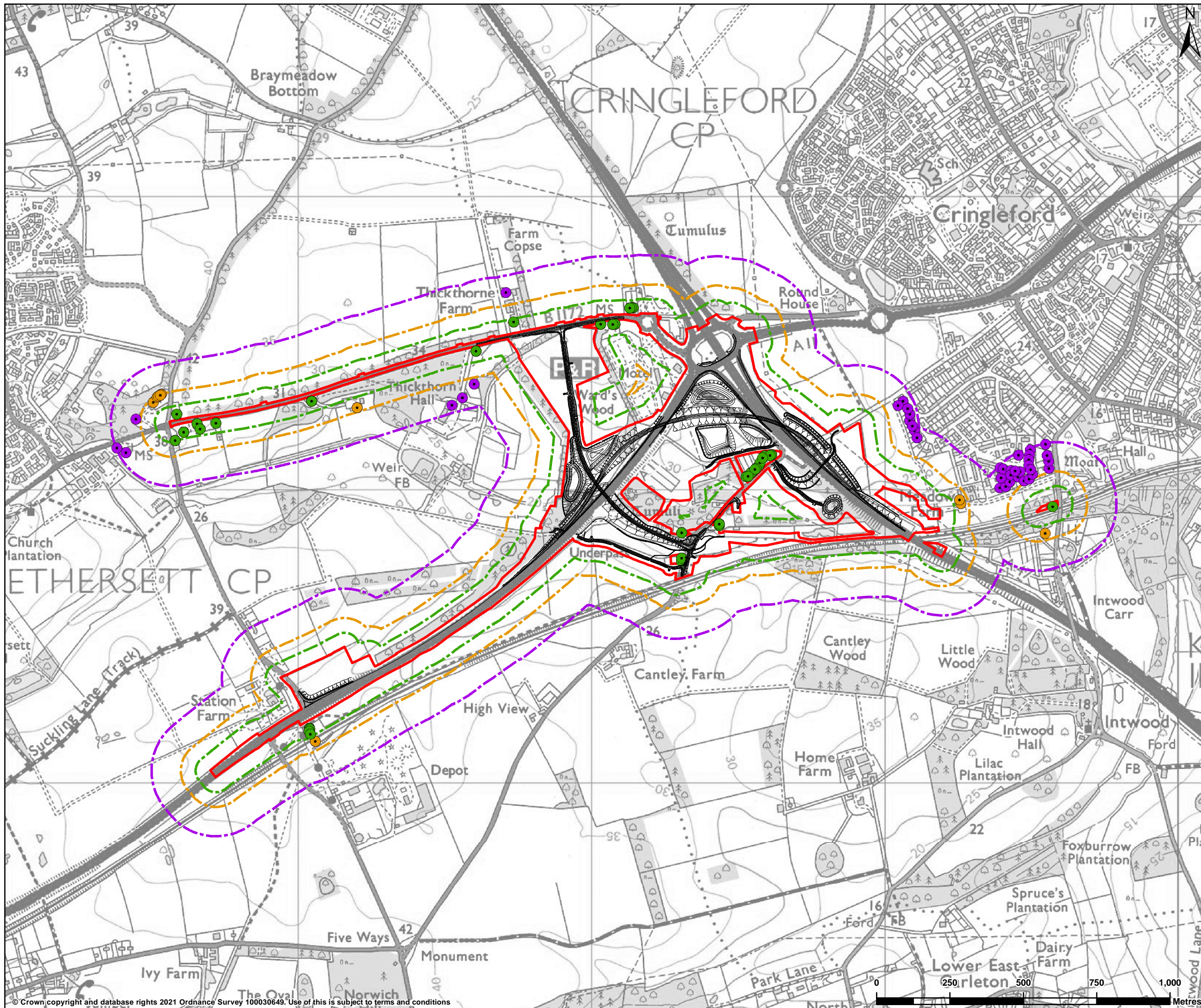
Figures 5.1 – 5.4

Regulation Number:	Regulation 5(2)(a)
Planning Inspectorate Scheme Reference	TR010037
Application Document Reference	TR010037/APP/6.2
BIM Document Reference	PCF STAGE 3
Author:	A47/A11 Thickthorn Junction Project Team, Highways England

Version	Date	Status of Version
Rev 0	March 2021	Application Issue

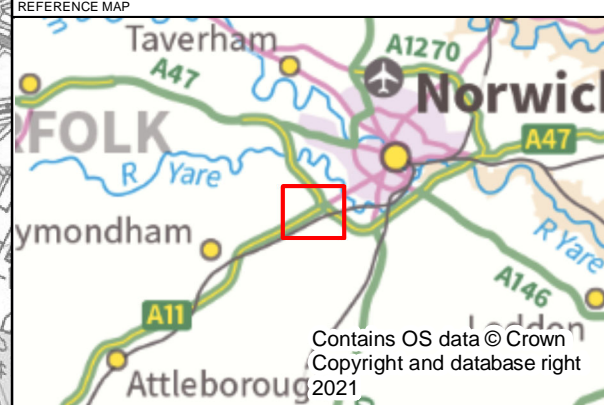
SCHEDULE OF FIGURES INCLUDED IN THIS APPLICATION DOCUMENT

Figure Title	Drawing number
Figure 5.1 – Sensitive receptors within a distance of construction activities	HE551492-GTY-EAQ-000-DR-LA-30001
Figure 5.2 – Location of proposed scheme	HE551492-GTY-EAQ-000-DR-LA-30002
Figure 5.3 – Affected road network	HE551492-GTY-EAQ-000-DR-LA-30003
Figure 5.4 – Human health receptors Sheet 1 of 6	HE551492-GTY-EAQ-000-DR-LA-30004
Figure 5.4 – Human health receptors Sheet 2 of 6	HE551492-GTY-EAQ-000-DR-LA-30005
Figure 5.4 – (Human health receptors Sheet 3 of 6	HE551492-GTY-EAQ-000-DR-LA-30006
Figure 5.4 – Human health receptors Sheet 4 of 6	HE551492-GTY-EAQ-000-DR-LA-30007
Figure 5.4 – Human health receptors Sheet 5 of 6	HE551492-GTY-EAQ-000-DR-LA-30008
Figure 5.4 – Human health receptors Sheet 6 of 6	HE551492-GTY-EAQ-000-DR-LA-30009
Figure 5.4 – Human health receptors	HE551492-GTY-EAQ-000-DR-LA-30010



LEGEND

- Proposed scheme design
- DCO boundary
- DCO boundary - 50m
- Number of sensitive receptors within 50m of construction activities: 37 receptors
- DCO boundary - 100m
- Number of sensitive receptors within 100m of construction activities: 46 receptors
- DCO boundary - 200m
- Number of sensitive receptors within 200m of construction activities: 84 receptors



P02	23/03/2021	UPDATED DCO	AC	AA	JS
REV	DATE	REVISION NOTE	ORG	CHKD	APPD

DESIGNER

CONTRACTOR

CLIENT

PROJECT TITLE
 A47/A11 THICKTHORN JUNCTION

PROJECT STAGE
 PCF STAGE 3

DRAWING TITLE
 FIGURE 5.1 - SENSITIVE RECEPTORS WITHIN A DISTANCE OF CONSTRUCTION ACTIVITIES TR010037/APP/6.2

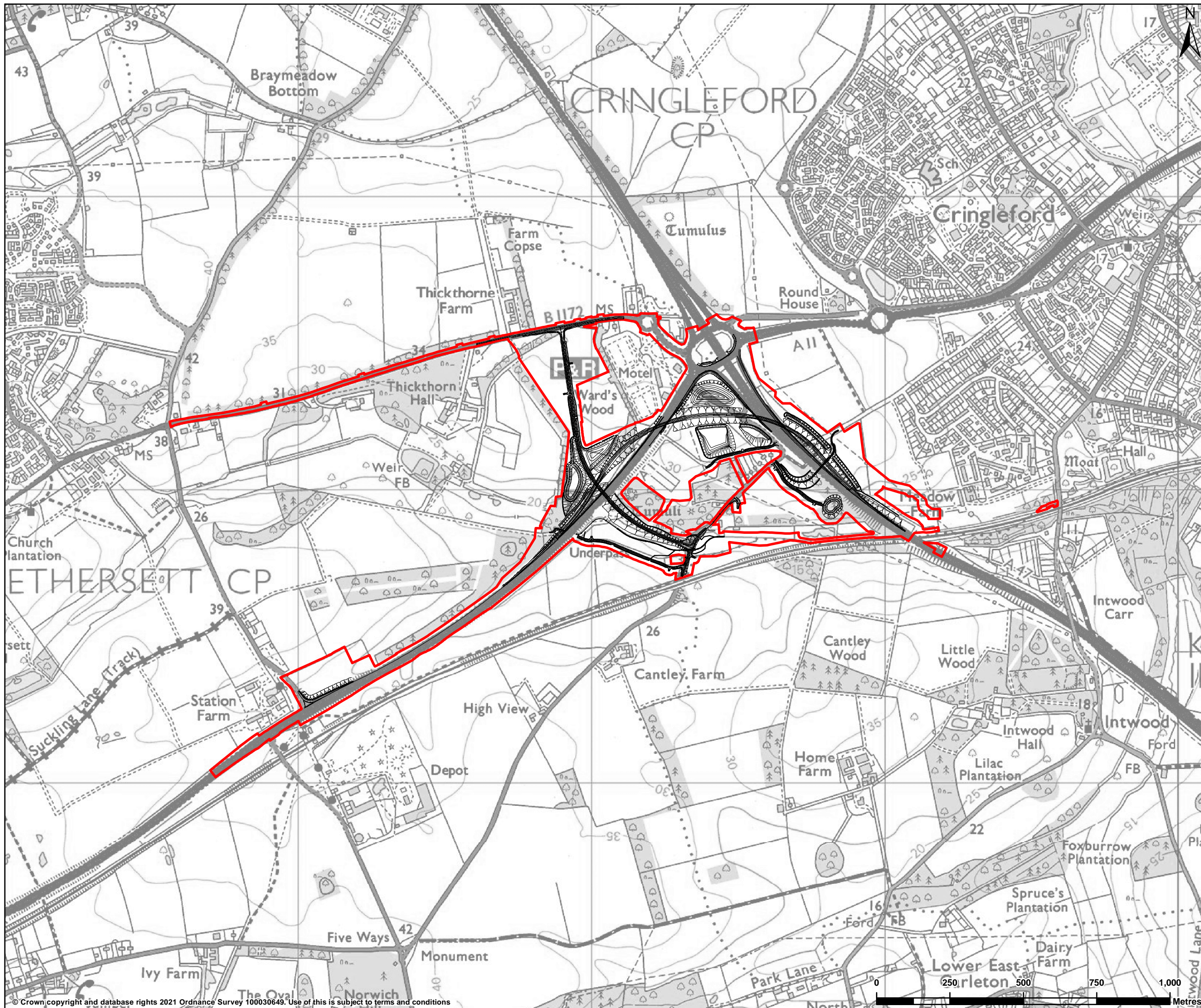
SUITABILITY
 FOR INFORMATION

SHEET SIZE	SCALE	STATUS
A3	1:12,500	S2

DRAWING NUMBER
 HE551492-GTY-EAQ-000-DR-LA-30001

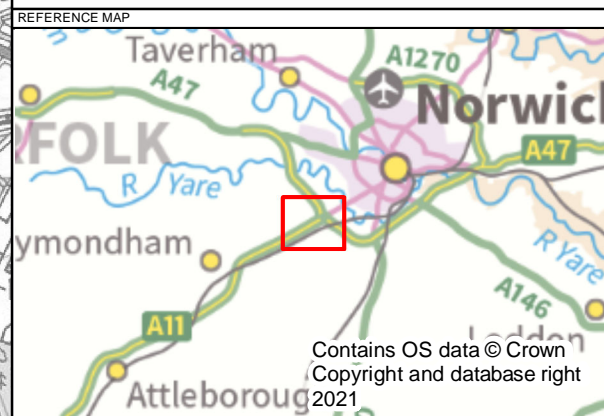
© Crown copyright and database rights 2021 Ordnance Survey 100030649. Use of this is subject to terms and conditions

This drawing should not be relied on or used in circumstances other than those for which it was originally prepared and for which Sweco UK Ltd was commissioned. Sweco UK Ltd accepts no responsibility for this drawing to any party other than the person by whom it was commissioned. This drawing has been prepared on behalf of Galliford Try by Sweco UK Ltd for the titled project or named part thereof and should not be relied upon or used for any other project without an independent check being carried out as to its suitability and prior written authority of Galliford Try being obtained. Sweco UK Ltd accepts no responsibility or liability for the consequences of this drawing being used for a purpose other than the purposes for which it was commissioned. Any person using or relying on this drawing for such other purpose agrees, and will by such use or reliance be taken to confirm his/her agreement, to indemnify Sweco UK Ltd for all loss or damage resulting therefrom.



LEGEND

- Proposed scheme design
- DCO boundary



P02	23/03/2021	UPDATED DCO	AC	AA	JS
REV	DATE	REVISION NOTE	ORG	CHKD	APPD

DESIGNER

SWECO

CONTRACTOR

GallifordTry

CLIENT

**highways
england**

PROJECT TITLE

A47/A11 THICKTHORN JUNCTION

PROJECT STAGE

PCF STAGE 3

DRAWING TITLE

FIGURE 5.2 - LOCATION OF PROPOSED SCHEME
TR010037/APP/6.2

SUITABILITY

FOR INFORMATION

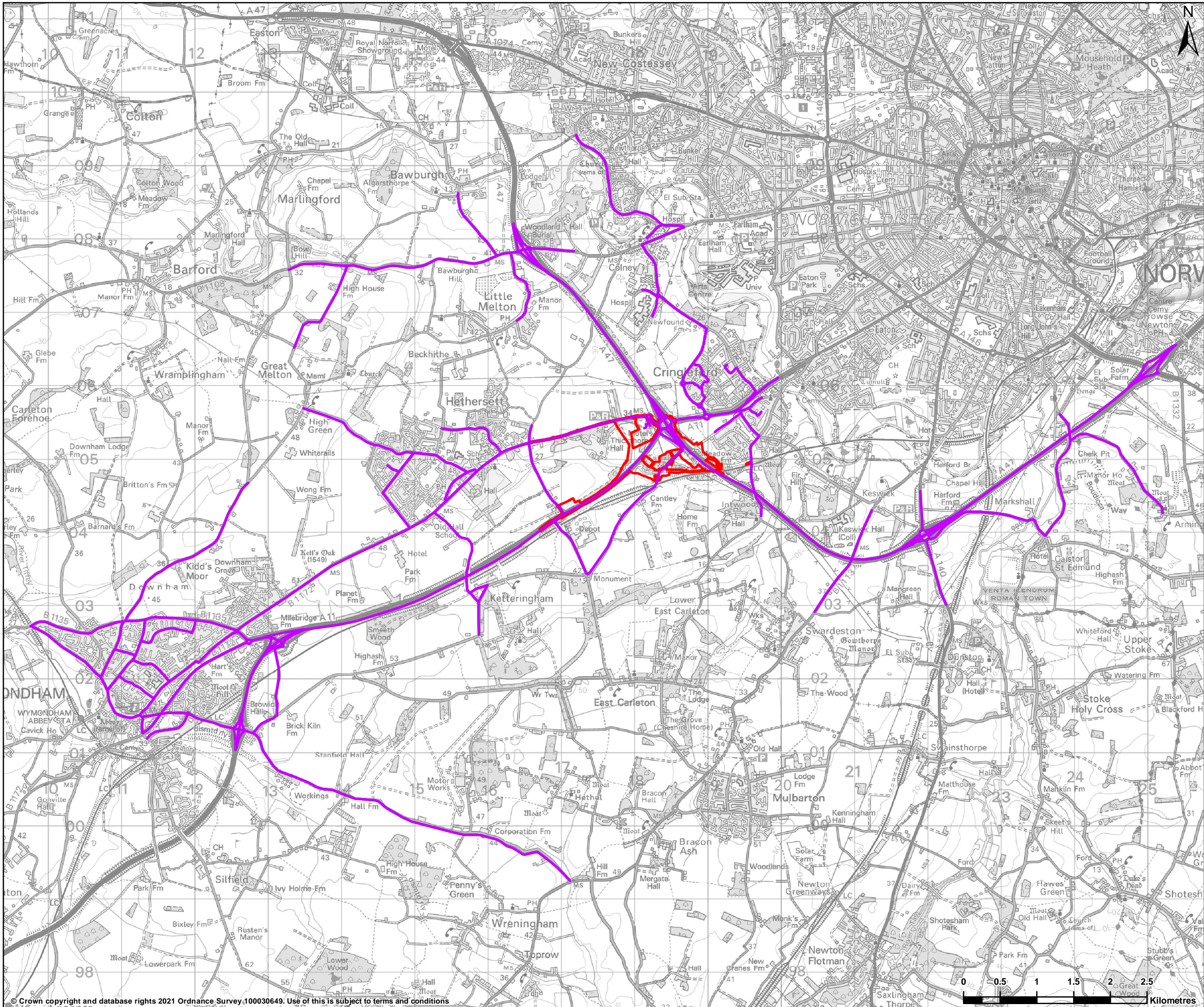
SHEET SIZE	SCALE	STATUS
A3	1:12,500	S2

DRAWING NUMBER

HE551492-GTY-EAQ-000-DR-LA-30002

© Crown copyright and database rights 2021 Ordnance Survey 100030649. Use of this is subject to terms and conditions

This drawing should not be relied on or used in circumstances other than those for which it was originally prepared and for which Sweco UK Ltd was commissioned. Sweco UK Ltd accepts no responsibility for this drawing to any party other than the person by whom it was commissioned. This drawing has been prepared on behalf of Galliford Try by Sweco UK Ltd for the titled project or named part thereof and should not be relied upon or used for any other project without an independent check being carried out as to its suitability and prior written authority of Galliford Try being obtained. Sweco UK Ltd accepts no responsibility or liability for the consequences of this drawing being used for a purpose other than the purposes for which it was commissioned. Any person using or relying on this drawing for such other purpose agrees, and will by such use or reliance be taken to confirm his/her agreement, to indemnify Sweco UK Ltd for all loss or damage resulting therefrom.



LEGEND

- Affected road network (ARN)
- DCO boundary



P01	08/03/2021	First edition	AC	AA	JS
REV	DATE	REVISION NOTE	ORG	CHKD	APPD

DESIGNER

SWECO

CONTRACTOR

GallifordTry

CLIENT

**highways
england**

PROJECT TITLE

A47/A11 THICKTHORN JUNCTION

PROJECT STAGE

PCF STAGE 3

DRAWING TITLE

**FIGURE 5.3 - AFFECTED ROAD NETWORK (ARN)
TR010037/APP/6.2**

SUITABILITY

FOR INFORMATION

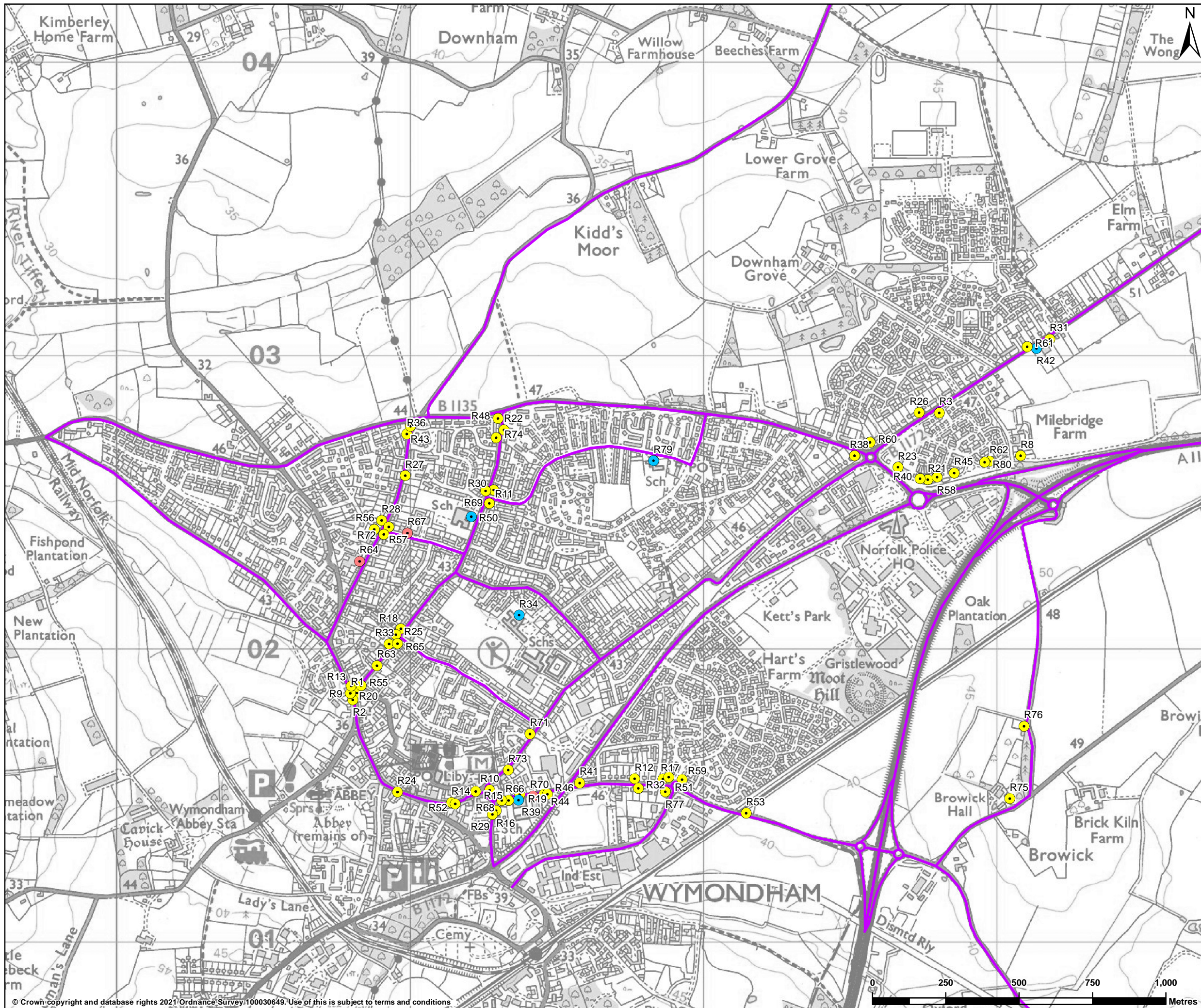
SHEET SIZE	SCALE	STATUS
A3	1:50,000	S2

© Crown copyright and database rights 2021 Ordnance Survey 100030649. Use of this is subject to terms and conditions

This drawing should not be relied on or used in circumstances other than those for which it was originally prepared and for which Sweco UK Ltd accepted no responsibility for this drawing to any party other than the person by whom it was commissioned. This drawing has been prepared on behalf of Galliford Try by Sweco UK Ltd for the titled project or named part thereof and should not be relied upon or used for any other project without an independent check being carried out as to its suitability and prior written authority of Galliford Try being obtained. Sweco UK Ltd accepts no responsibility or liability for the consequences of this drawing being used for a purpose other than the purposes for which it was commissioned. Any person using or relying on this drawing for such other purpose agrees, and will by such use or reliance be taken to confirm his/her agreement, to indemnify Sweco UK Ltd for all loss or damage resulting therefrom.

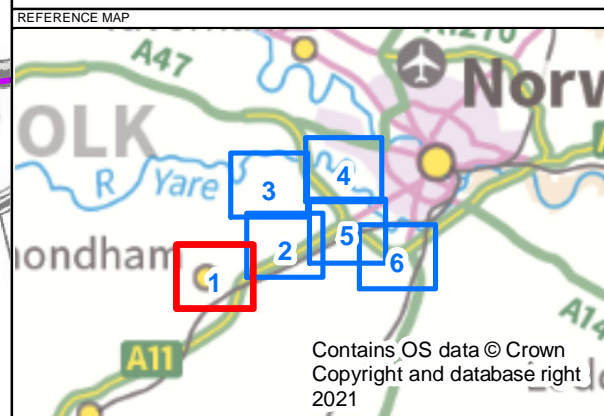
DRAWING NUMBER

HE551492-GTY-EAQ-000-DR-LA-30003



LEGEND

- Affected road network (ARN)
- Human health receptor location**
 - Hospital
 - Residential
 - School



P01	08/03/2021	First edition	AC	AA	JS
REV	DATE	REVISION NOTE	ORG	CHKD	APPD

DESIGNER

SWECO

CONTRACTOR

GallifordTry

CLIENT

**highways
england**

PROJECT TITLE

A47/A11 THICKTHORN JUNCTION

PROJECT STAGE

PCF STAGE 3

DRAWING TITLE

FIGURE 5.4 - HUMAN HEALTH RECEPTOR LOCATIONS
SHEET 1 OF 6
TR010037/APP/6.2

SUITABILITY

FOR INFORMATION

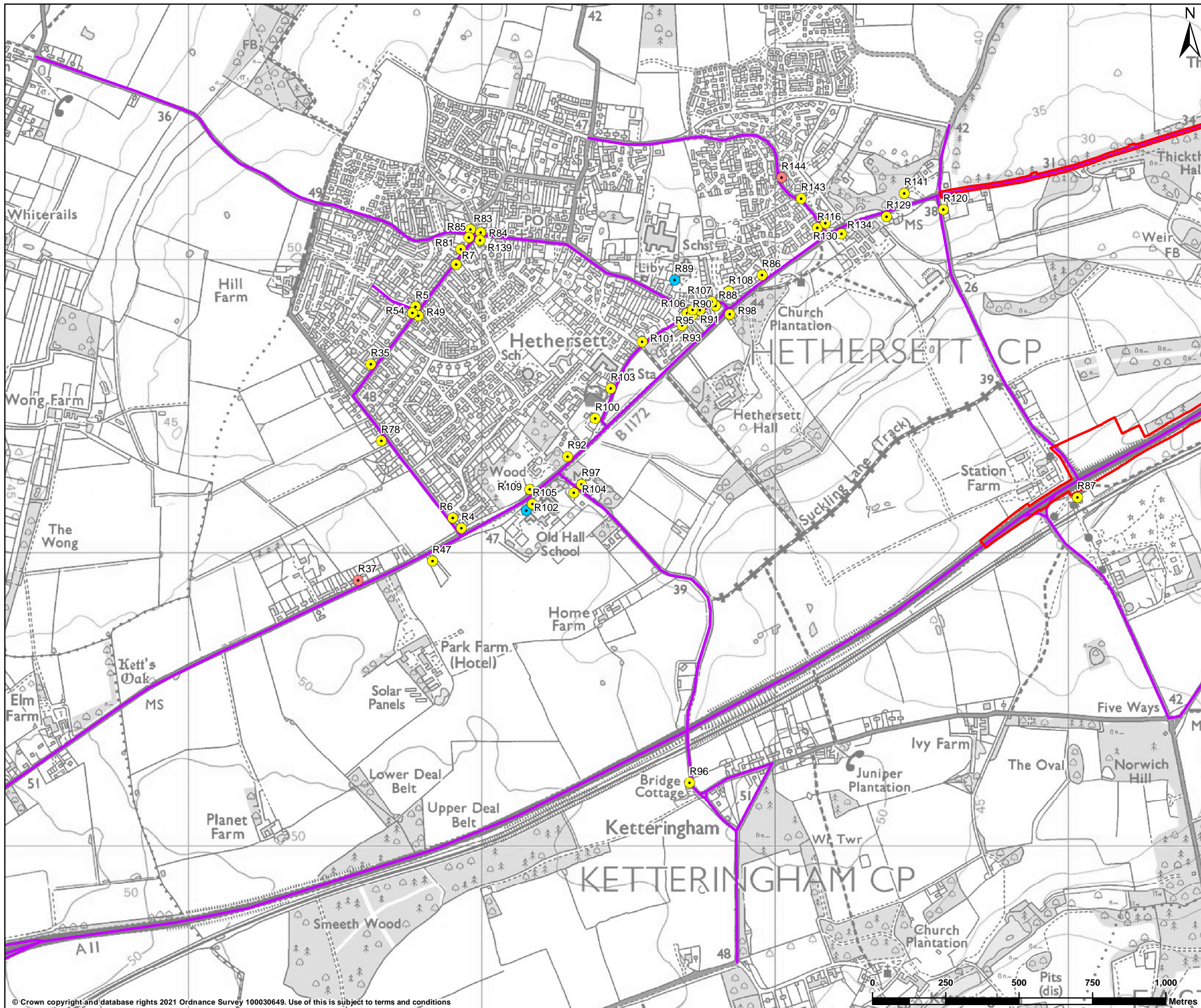
SHEET SIZE	SCALE	STATUS
A3	1:12,500	S2

DRAWING NUMBER

HE551492-GTY-EAQ-000-DR-LA-30004

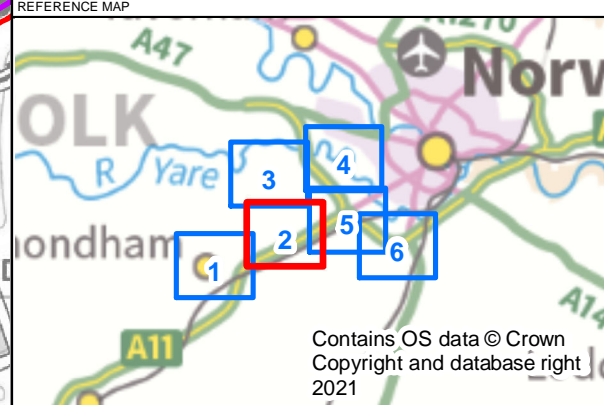
© Crown copyright and database rights 2021 Ordnance Survey 100030649. Use of this is subject to terms and conditions

This drawing should not be relied on or used in circumstances other than those for which it was originally prepared and for which Sweco UK Ltd was commissioned. Sweco UK Ltd accepts no responsibility for this drawing to any party other than the person by whom it was commissioned. This drawing has been prepared on behalf of Galliford Try by Sweco UK Ltd for the titled project or named part thereof and should not be relied upon or used for any other project without an independent check being carried out as to its suitability and prior written authority of Galliford Try being obtained. Sweco UK Ltd accepts no responsibility or liability for the consequences of this drawing being used for a purpose other than the purposes for which it was commissioned. Any person using or relying on this drawing for such other purpose agrees, and will by such use or reliance be taken to confirm his/her agreement, to indemnify Sweco UK Ltd for all loss or damage resulting therefrom.



LEGEND

- DCO boundary
- Affected road network (ARN)
- Human health receptor location**
 - Hospital
 - Residential
 - School



P01	08/03/2021	First edition	AC	AA	JS
REV	DATE	REVISION NOTE	ORG	CHKD	APPD

DESIGNER

CONTRACTOR

CLIENT

PROJECT TITLE
A47/A11 THICKTHORN JUNCTION

PROJECT STAGE
PCF STAGE 3

DRAWING TITLE
FIGURE 5.4 - HUMAN HEALTH RECEPTOR LOCATIONS
SHEET 2 OF 6
TR010037/APP/6.2

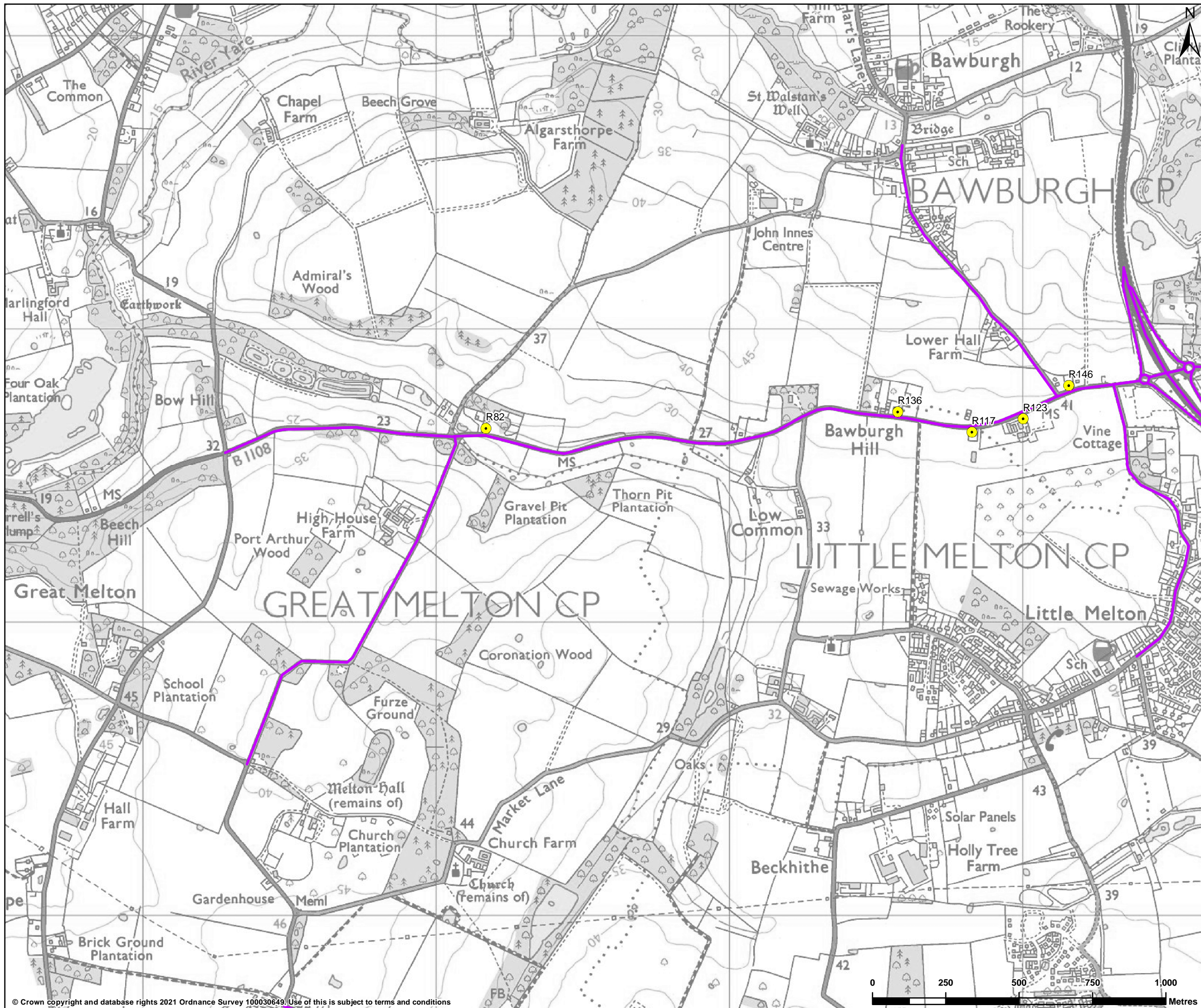
SUITABILITY
FOR INFORMATION

SHEET SIZE	SCALE	STATUS
A3	1:12,500	S2

DRAWING NUMBER
HE551492-GTY-EAQ-000-DR-LA-30005

© Crown copyright and database rights 2021 Ordnance Survey 100030649. Use of this is subject to terms and conditions

This drawing should not be relied on or used in circumstances other than those for which it was originally prepared and for which Sweco UK Ltd was commissioned. Sweco UK Ltd accepts no responsibility for this drawing to any party other than the person by whom it was commissioned. This drawing has been prepared on behalf of Galliford Try by Sweco UK Ltd for the titled project or named part thereof and should not be relied upon or used for any other project without an independent check being carried out as to its suitability and prior written authority of Galliford Try being obtained. Sweco UK Ltd accepts no responsibility or liability for the consequences of this drawing being used for a purpose other than the purposes for which it was commissioned. Any person using or relying on this drawing for such other purpose agrees, and will by such use or reliance be taken to confirm his/her agreement, to indemnify Sweco UK Ltd for all loss or damage resulting therefrom.



LEGEND

- Affected road network (ARN)
- Human health receptor location
 - Residential

REFERENCE MAP

Contains OS data © Crown Copyright and database right 2021

P01	08/03/2021	First edition	AC	AA	JS
REV	DATE	REVISION NOTE	ORG	CHKD	APPD

DESIGNER

SWECO

CONTRACTOR

GallifordTry

CLIENT

highways england

PROJECT TITLE

A47/A11 THICKTHORN JUNCTION

PROJECT STAGE

PCF STAGE 3

DRAWING TITLE

FIGURE 5.4 - HUMAN HEALTH RECEPTOR LOCATIONS
SHEET 3 OF 6
TR010037/APP/6.2

SUITABILITY

FOR INFORMATION

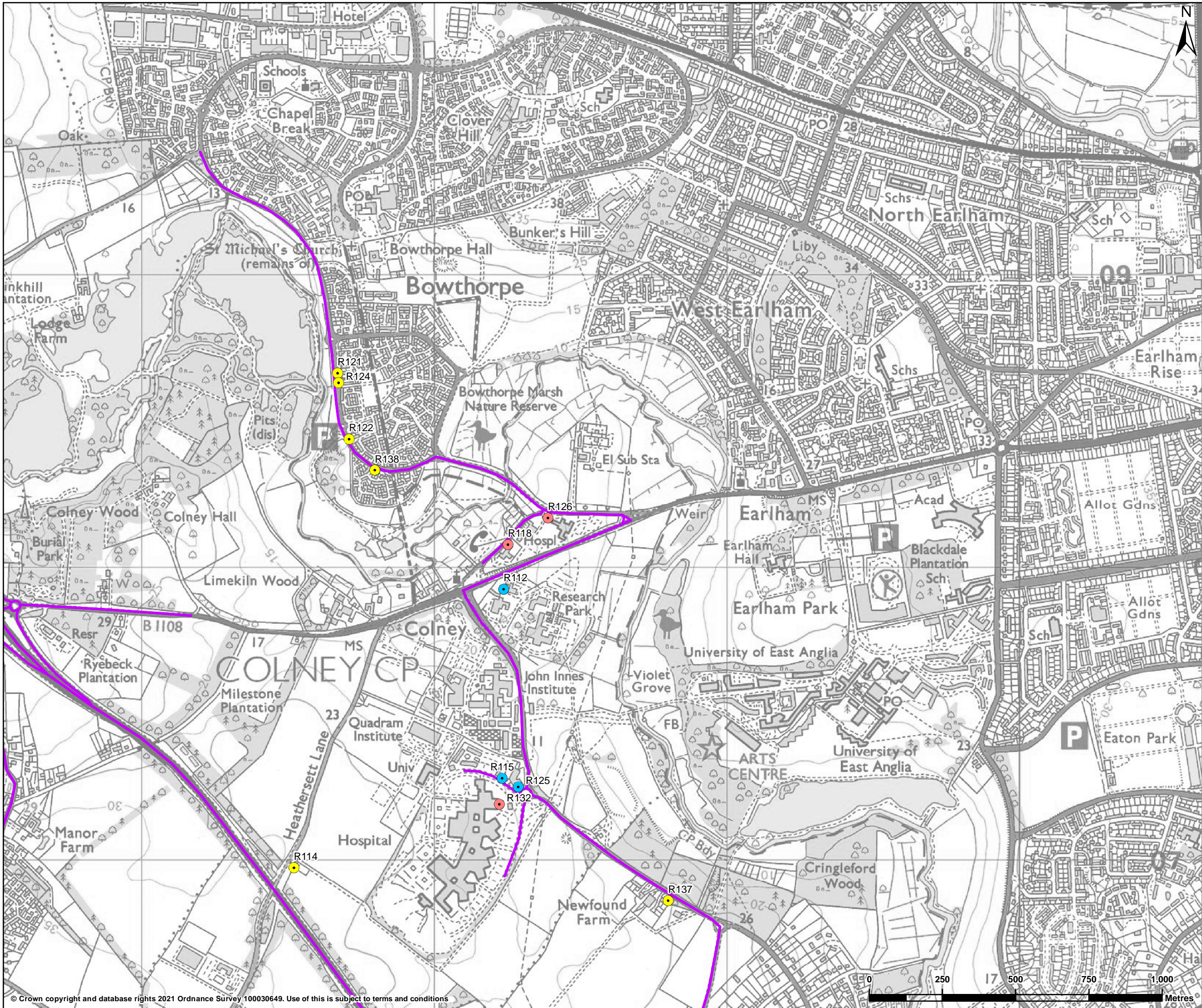
SHEET SIZE	A3	SCALE	1:12,500	STATUS	S2
-------------------	----	--------------	----------	---------------	----

DRAWING NUMBER

HE551492-GTY-EAQ-000-DR-LA-30006

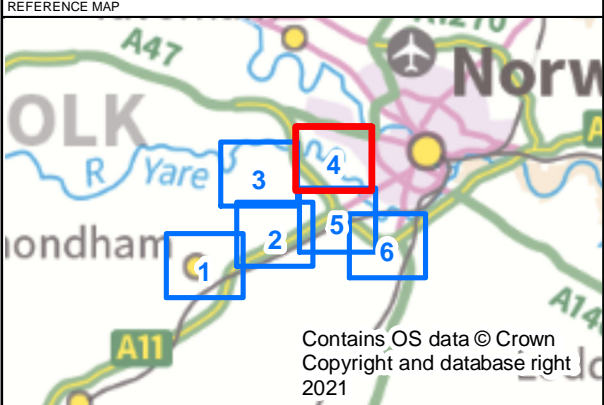
© Crown copyright and database rights 2021 Ordnance Survey 100030649. Use of this is subject to terms and conditions

This drawing should not be relied on or used in circumstances other than those for which it was originally prepared and for which Sweco UK Ltd was commissioned. Sweco UK Ltd accepts no responsibility for this drawing to any party other than the person by whom it was commissioned. This drawing has been prepared on behalf of Galliford Try by Sweco UK Ltd for the titled project or named part thereof and should not be relied upon or used for any other project without an independent check being carried out as to its suitability and prior written authority of Galliford Try being obtained. Sweco UK Ltd accepts no responsibility or liability for the consequences of this drawing being used for a purpose other than the purposes for which it was commissioned. Any person using or relying on this drawing for such other purpose agrees, and will by such use or reliance be taken to confirm his/her agreement, to indemnify Sweco UK Ltd for all loss or damage resulting therefrom.



LEGEND

- Affected road network (ARN)
- Human health receptor location**
 - Hospital
 - Residential
 - School



P01	08/03/2021	First edition	AC	AA	JS
REV	DATE	REVISION NOTE	ORG	CHKD	APPD

DESIGNER
SWECO

CONTRACTOR
GallifordTry

CLIENT
**highways
england**

PROJECT TITLE
A47/A11 THICKTHORN JUNCTION

PROJECT STAGE
PCF STAGE 3

DRAWING TITLE
FIGURE 5.4 - HUMAN HEALTH RECEPTOR LOCATIONS
SHEET 4 OF 6
TR010037/APP/6.2

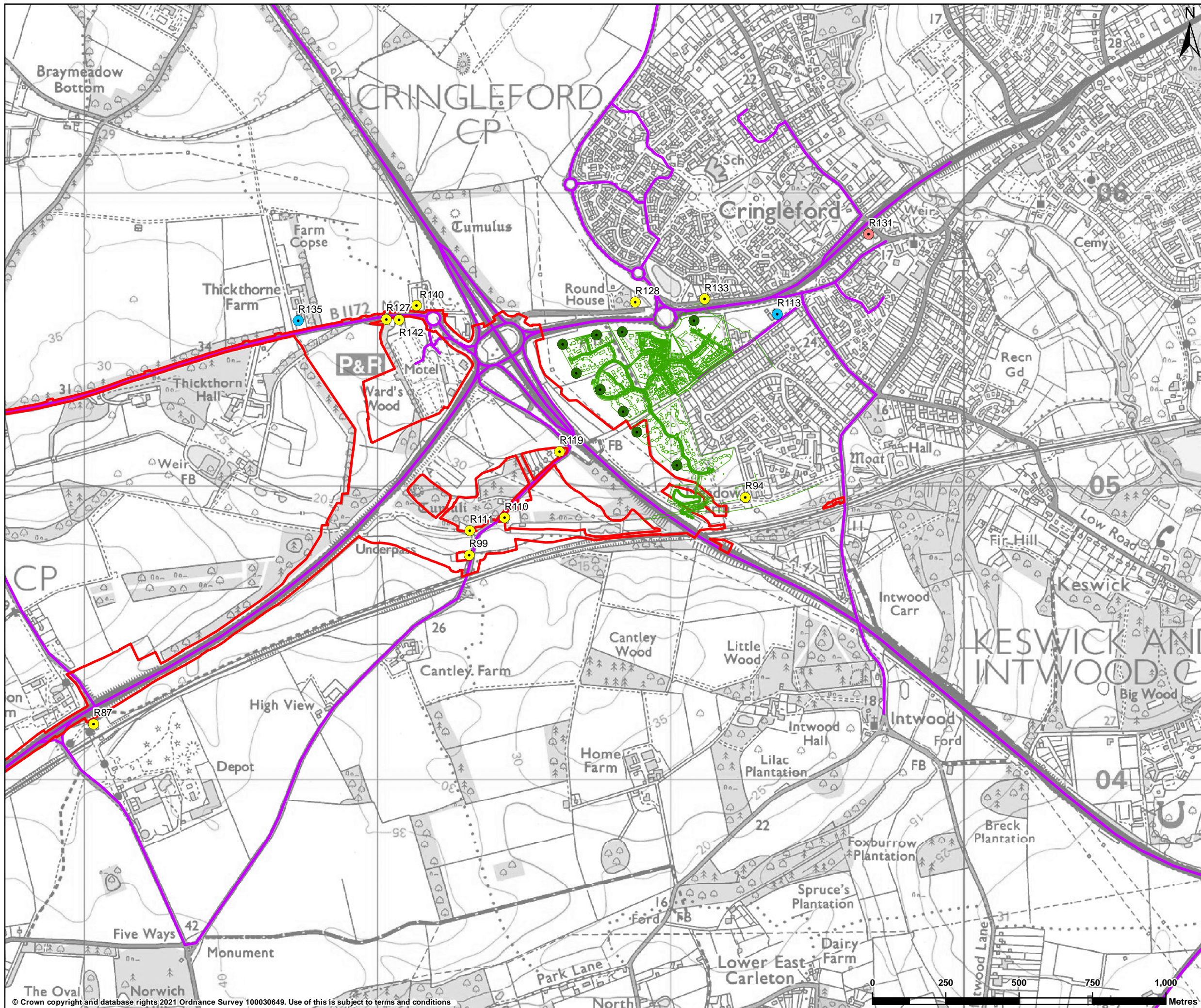
SUITABILITY
FOR INFORMATION

SHEET SIZE	SCALE	STATUS
A3	1:12,500	S2

DRAWING NUMBER
HE551492-GTY-EAQ-000-DR-LA-30007

© Crown copyright and database rights 2021 Ordnance Survey 100030649. Use of this is subject to terms and conditions

This drawing should not be relied on or used in circumstances other than those for which it was originally prepared and for which Sweco UK Ltd was commissioned. Sweco UK Ltd accepts no responsibility for this drawing to any party other than the person by whom it was commissioned. This drawing has been prepared on behalf of Galliford Try by Sweco UK Ltd for the titled project or named part thereof and should not be relied upon or used for any other project without an independent check being carried out as to its suitability and prior written authority of Galliford Try being obtained. Sweco UK Ltd accepts no responsibility or liability for the consequences of this drawing being used for a purpose other than the purposes for which it was commissioned. Any person using or relying on this drawing for such other purpose agrees, and will by such use or reliance be taken to confirm his/her agreement, to indemnify Sweco UK Ltd for all loss or damage resulting therefrom.

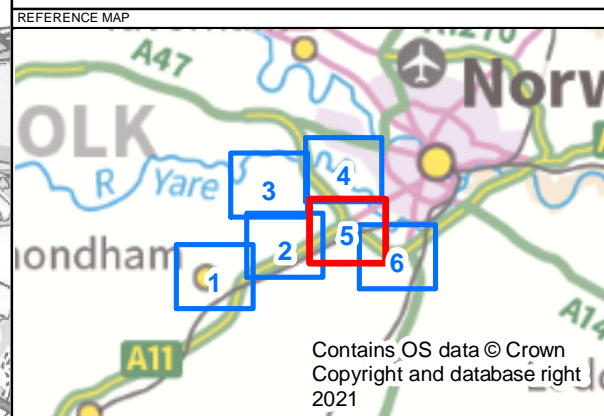


LEGEND

- DCO boundary
- Affected road network (ARN)
- Big sky development scheme and arrangement

Human health receptor location

- Hospital
- Residential
- School
- Committed developments receptors



P01	08/03/2021	First edition	AC	AA	JS
REV	DATE	REVISION NOTE	ORG	CHKD	APPD

DESIGNER

SWECO

CONTRACTOR

CLIENT

PROJECT TITLE

A47/A11 THICKTHORN JUNCTION

PROJECT STAGE

PCF STAGE 3

DRAWING TITLE

FIGURE 5.4 - HUMAN HEALTH RECEPTOR LOCATIONS
SHEET 5 OF 6
TR010037/APP/6.2

SUITABILITY

FOR INFORMATION

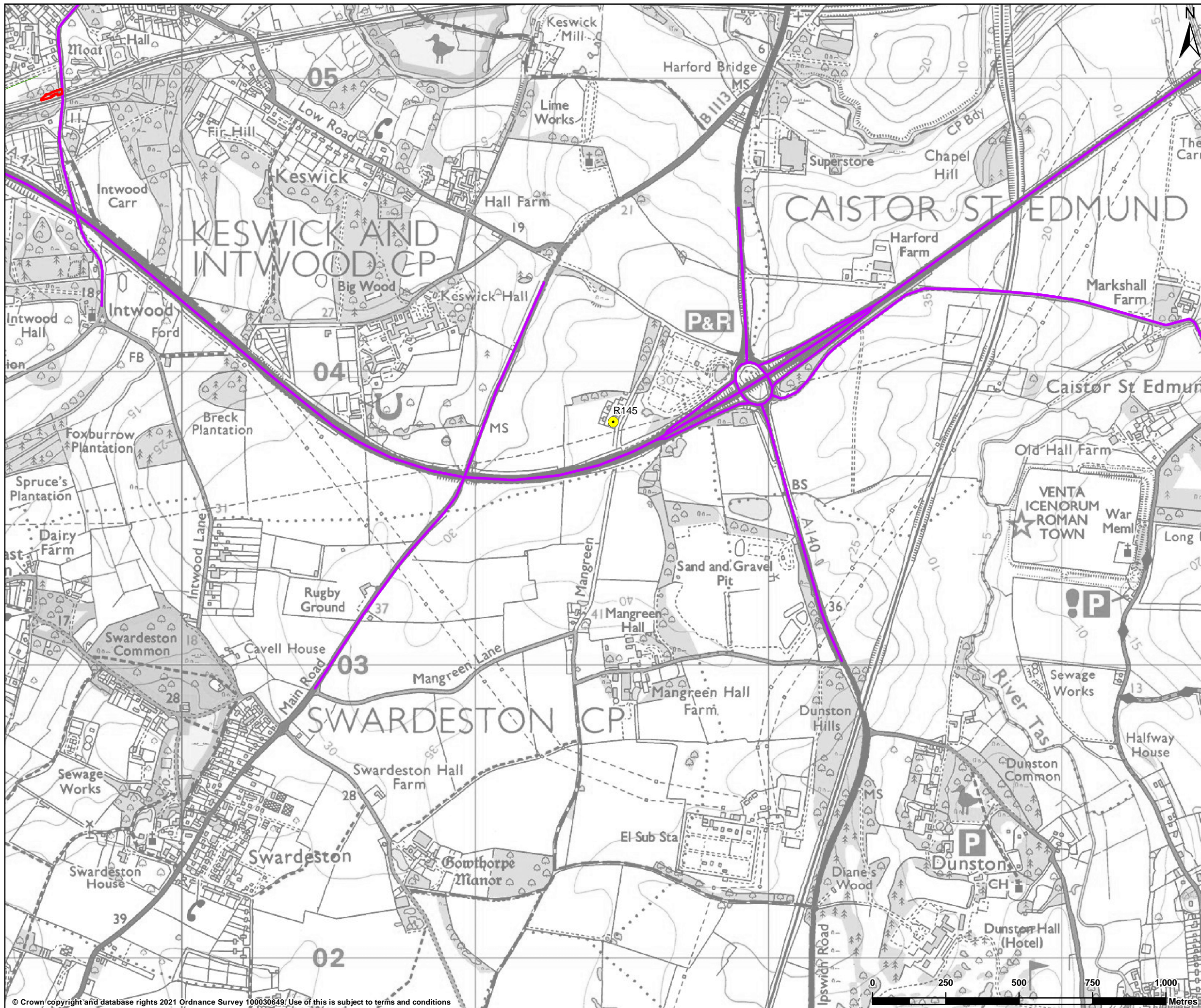
SHEET SIZE	SCALE	STATUS
A3	1:12,500	S2

DRAWING NUMBER

HE551492-GTY-EAQ-000-DR-LA-30008

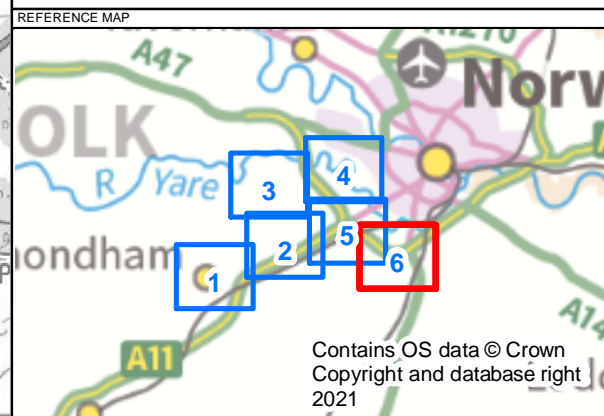
© Crown copyright and database rights 2021 Ordnance Survey 100030649. Use of this is subject to terms and conditions

This drawing should not be relied on or used in circumstances other than those for which it was originally prepared and for which Sweco UK Ltd was commissioned. Sweco UK Ltd accepts no responsibility for this drawing to any party other than the person by whom it was commissioned. This drawing has been prepared on behalf of Galliford Try by Sweco UK Ltd for the titled project or named part thereof and should not be relied upon or used for any other project without an independent check being carried out as to its suitability and prior written authority of Galliford Try being obtained. Sweco UK Ltd accepts no responsibility or liability for the consequences of this drawing being used for a purpose other than the purposes for which it was commissioned. Any person using or relying on this drawing for such other purpose agrees, and will by such use or reliance be taken to confirm his/her agreement, to indemnify Sweco UK Ltd for all loss or damage resulting therefrom.



LEGEND

- DCO boundary
- Affected road network (ARN)
- Big sky development scheme and arrangement
- Human health receptor location**
- Residential



P01	08/03/2021	First edition	AC	AA	JS
REV	DATE	REVISION NOTE	ORG	CHKD	APPD

DESIGNER

SWECO

CONTRACTOR

GallifordTry

CLIENT

**highways
england**

PROJECT TITLE

A47/A11 THICKTHORN JUNCTION

PROJECT STAGE

PCF STAGE 3

DRAWING TITLE

FIGURE 5.4 - HUMAN HEALTH RECEPTOR LOCATIONS
SHEET 6 OF 6
TR010037/APP/6.2

SUITABILITY

FOR INFORMATION

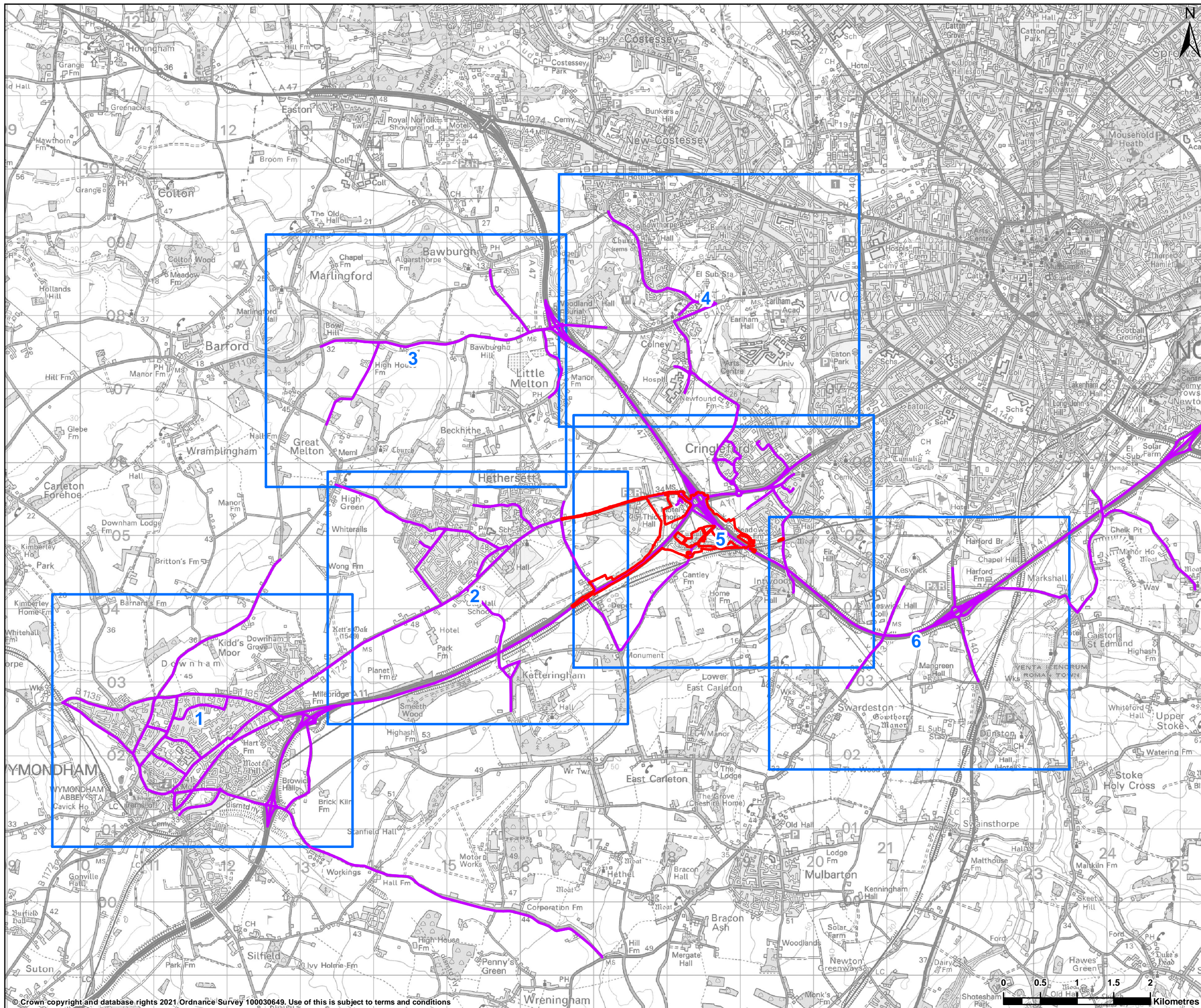
SHEET SIZE	SCALE	STATUS
A3	1:12,500	S2

DRAWING NUMBER

HE551492-GTY-EAQ-000-DR-LA-30009

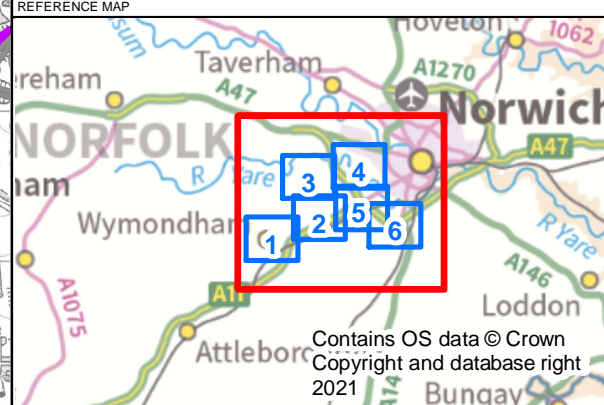
© Crown copyright and database rights 2021 Ordnance Survey 100030649. Use of this is subject to terms and conditions

This drawing should not be relied on or used in circumstances other than those for which it was originally prepared and for which Sweco UK Ltd was commissioned. Sweco UK Ltd accepts no responsibility for this drawing to any party other than the person by whom it was commissioned. This drawing has been prepared on behalf of Galliford Try by Sweco UK Ltd for the titled project or named part thereof and should not be relied upon or used for any other project without an independent check being carried out as to its suitability and prior written authority of Galliford Try being obtained. Sweco UK Ltd accepts no responsibility or liability for the consequences of this drawing being used for a purpose other than the purposes for which it was commissioned. Any person using or relying on this drawing for such other purpose agrees, and will by such use or reliance be taken to confirm his/her agreement, to indemnify Sweco UK Ltd for all loss or damage resulting therefrom.



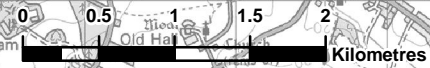
LEGEND

- DCO boundary
- Affected road network (ARN)
- Sheet extent



P01	08/03/2021	First edition	AC	AA	JS
REV	DATE	REVISION NOTE	ORG	CHKD	APPD
DESIGNER					
CONTRACTOR					
CLIENT					
PROJECT TITLE					
A47/A11 THICKTHORN JUNCTION					
PROJECT STAGE					
PCF STAGE 3					
DRAWING TITLE					
FIGURE 5.4 - HUMAN HEALTH RECEPTOR LOCATIONS SHEET OVERVIEW TR010037/APP/6.2					
SUITABILITY					
FOR INFORMATION					
SHEET SIZE		SCALE		STATUS	
A3		1:50,000		S2	
DRAWING NUMBER					
HE551492-GTY-EAQ-000-DR-LA-30010					

© Crown copyright and database rights 2021, Ordnance Survey 100030649. Use of this is subject to terms and conditions



This drawing should not be relied on or used in circumstances other than those for which it was originally prepared and for which Sweco UK Ltd was commissioned. Sweco UK Ltd accepts no responsibility for this drawing to any party other than the person by whom it was commissioned. This drawing has been prepared on behalf of Galliford Try by Sweco UK Ltd for the titled project or named part thereof and should not be relied upon or used for any other project without an independent check being carried out as to its suitability and prior written authority of Galliford Try being obtained. Sweco UK Ltd accepts no responsibility or liability for the consequences of this drawing being used for a purpose other than the purposes for which it was commissioned. Any person using or relying on this drawing for such other purpose agrees, and will by such use or reliance be taken to confirm his/her agreement, to indemnify Sweco UK Ltd for all loss or damage resulting therefrom.